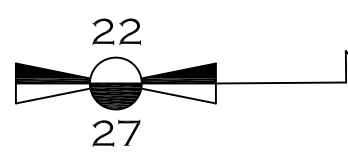
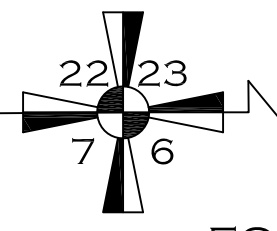


FOUND WASATCH COUNTY  
MONUMENT AT THE SOUTH QUARTER  
CORNER SECTION 22, TOWNSHIP 3  
SOUTH, RANGE 4 EAST, SALT LAKE  
BASE AND MERIDIAN.

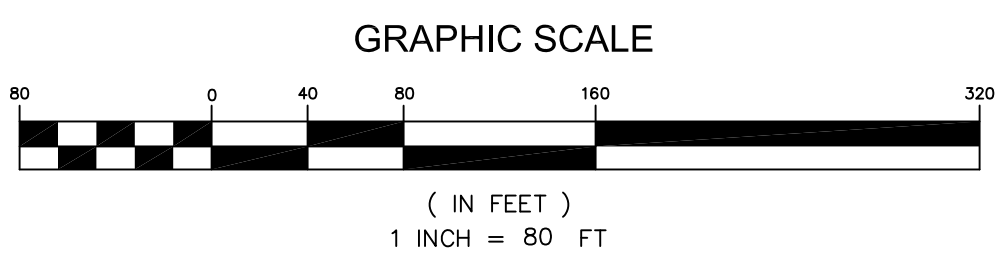


N89°40'02"E 2671.57' (BASIS OF BEARING)



WEST 977.64'

FOUND WASATCH COUNTY  
MONUMENT AT THE SOUTHEAST  
CORNER SECTION 23, TOWNSHIP 3  
SOUTH, RANGE 4 EAST, SALT LAKE  
BASE AND MERIDIAN.



PROJECT  
**L12-115**  
SHEET  
**4 OF 4**

PREPARED FOR  
**INTERLAKEN MUTUAL WATER CO.**

PROJECT  
**RIGHT OF WAY SURVEY**

# PRESENTATION MAP

LOCATED IN THE SOUTHEAST 1/4 OF  
SECTION 22, THE SOUTHWEST 1/4 OF  
SECTION 23, AND THE NORTHWEST  
1/4 OF SECTION 26, TOWNSHIP 3  
SOUTH, RANGE 4 EAST, SLB&M

WASATCH COUNTY, UTAH

DRAWN BY:  
CAA

REVIEWED BY:  
MPJ

SCALE:  
1"=80'

ISSUE DATE:  
04/01/13

**Summit Engineering Group Inc.**

Structural • Civil • Surveying  
55 WEST CENTER • P.O. BOX 176  
HEBER CITY, UTAH 84032  
P: 435-654-9229 • F: 435-654-9231

COPYRIGHT © 2012  
SUMMIT ENGINEERING GROUP, INC.

DRAWING ALTERATION

IT IS A VIOLATION OF LAW FOR ANY  
PERSON, UNLESS ACTING UNDER THE  
DIRECTION OF THE PROFESSIONAL LAND  
SURVEYOR TO ALTER ANY ITEM ON THIS  
DOCUMENT IN ANY WAY. ANY LICENSEE WHO  
ALTERS THIS DOCUMENT IS REQUIRED BY  
LAW TO AFFIX THEIR SEAL AND THE  
NOTATION "ALTERED BY" FOLLOWED BY THEIR  
SIGNATURE AND SPECIFIC DESCRIPTION OF  
THE ALTERATIONS.