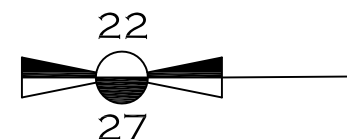
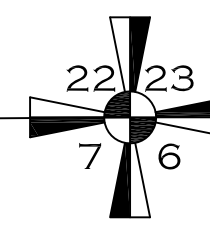


FOUND WASATCH COUNTY
MONUMENT AT THE SOUTH QUARTER
CORNER SECTION 22, TOWNSHIP 3
SOUTH, RANGE 4 EAST, SALT LAKE
BASE AND MERIDIAN.

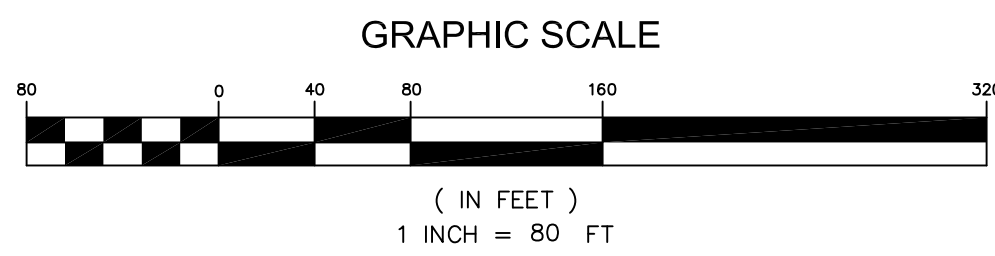


N89°40'02"E 2671.57' (BASIS OF BEARING)



WEST 977.64'

FOUND WASATCH COUNTY
MONUMENT AT THE SOUTHEAST
CORNER SECTION 23, AND THE NORTHWEST
1/4 OF SECTION 26, TOWNSHIP 3
SOUTH, RANGE 4 EAST, SALT LAKE
BASE AND MERIDIAN.



PROJECT L12-115	PREPARED FOR INTERLAKEN MUTUAL WATER CO.
SHEET 4 OF 4	PROJECT RIGHT OF WAY SURVEY

PRESENTATION MAP

LOCATED IN THE SOUTHEAST 1/4 OF
SECTION 22, THE SOUTHWEST 1/4 OF
SECTION 23, AND THE NORTHWEST
1/4 OF SECTION 26, TOWNSHIP 3
SOUTH, RANGE 4 EAST, SLB&M
WASATCH COUNTY, UTAH

DRAWN BY: CAA	REVIEWED BY: MPJ
SCALE: 1"=80'	ISSUE DATE: 04/01/13

Summit Engineering Group Inc.
Structural • Civil • Surveying
55 WEST CENTER • P.O. BOX 176
HEBER CITY, UTAH 84032
P: 435-654-9229 • F: 435-654-9231

COPYRIGHT © 2012
SUMMIT ENGINEERING GROUP, INC.
DRAWING ALTERATION
IT IS A VIOLATION OF LAW FOR ANY
PERSON, UNLESS ACTING UNDER THE
DIRECTION OF THE PROFESSIONAL LAND
SURVEYOR TO ALTER ANY ITEM ON THIS
DOCUMENT IN ANY WAY. ANY LICENSEE WHO
ALTERS THIS DOCUMENT IS REQUIRED BY
LAW TO AFFIX THEIR SEAL AND THE
NOTATION "ALTERED BY" FOLLOWED BY THEIR
SIGNATURE AND SPECIFIC DESCRIPTION OF
THE ALTERATIONS.